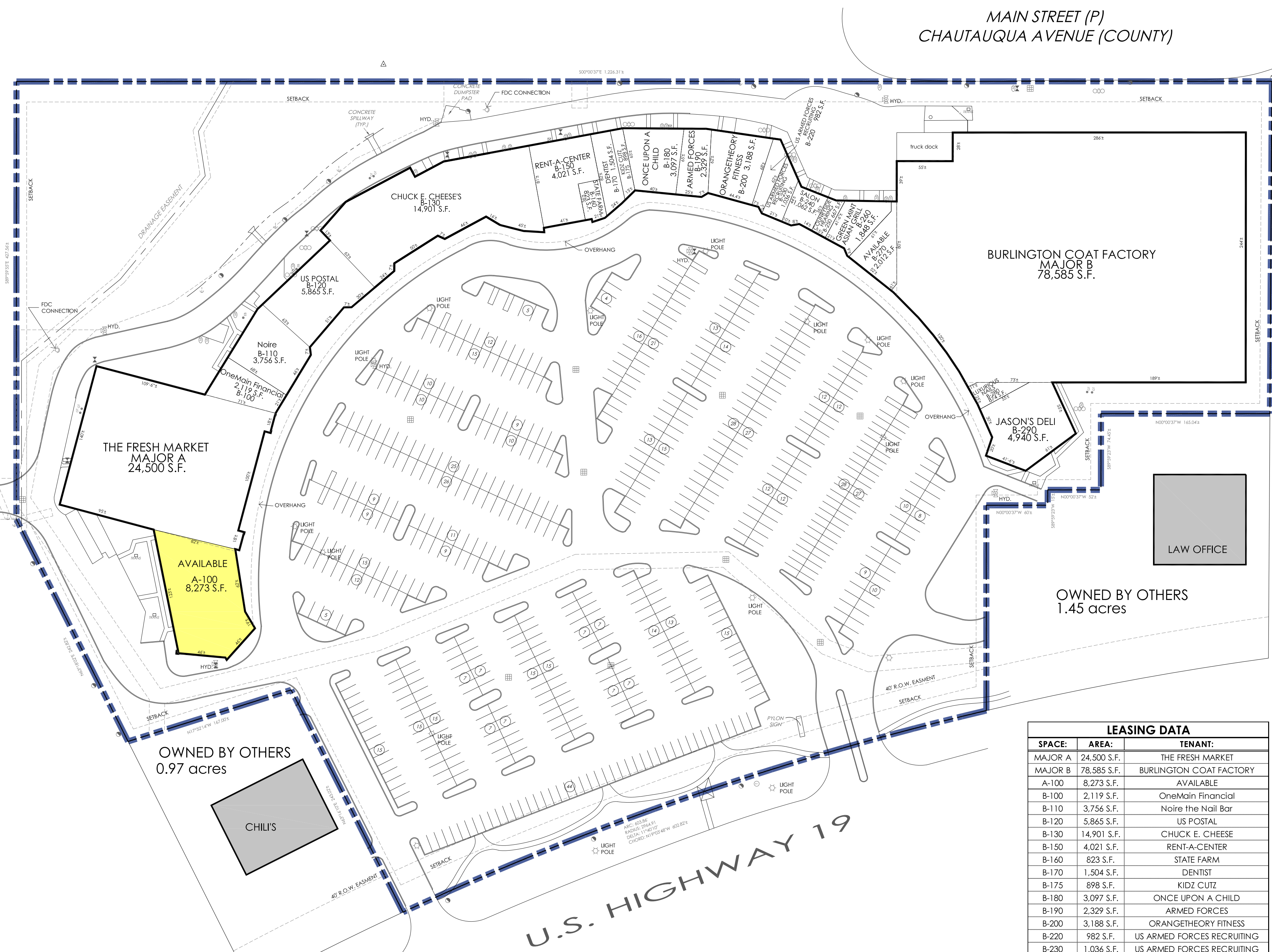
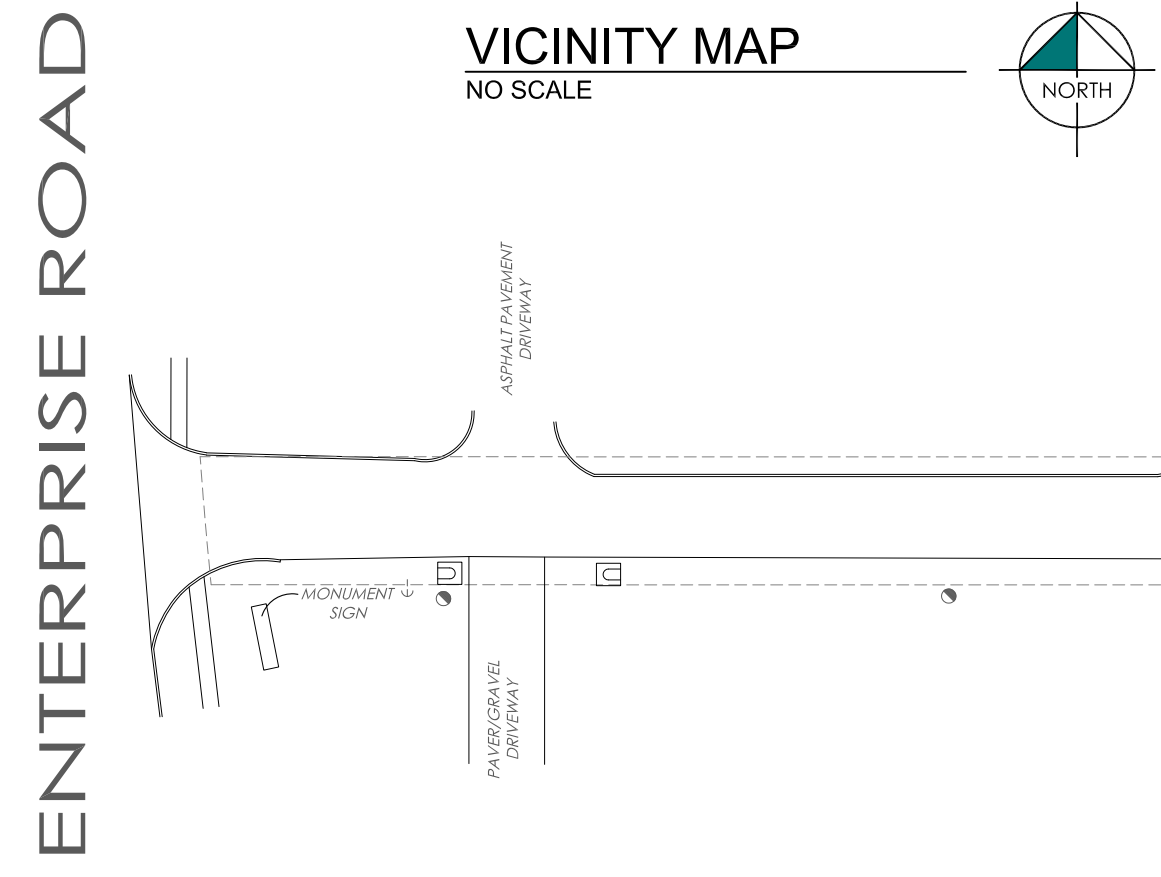
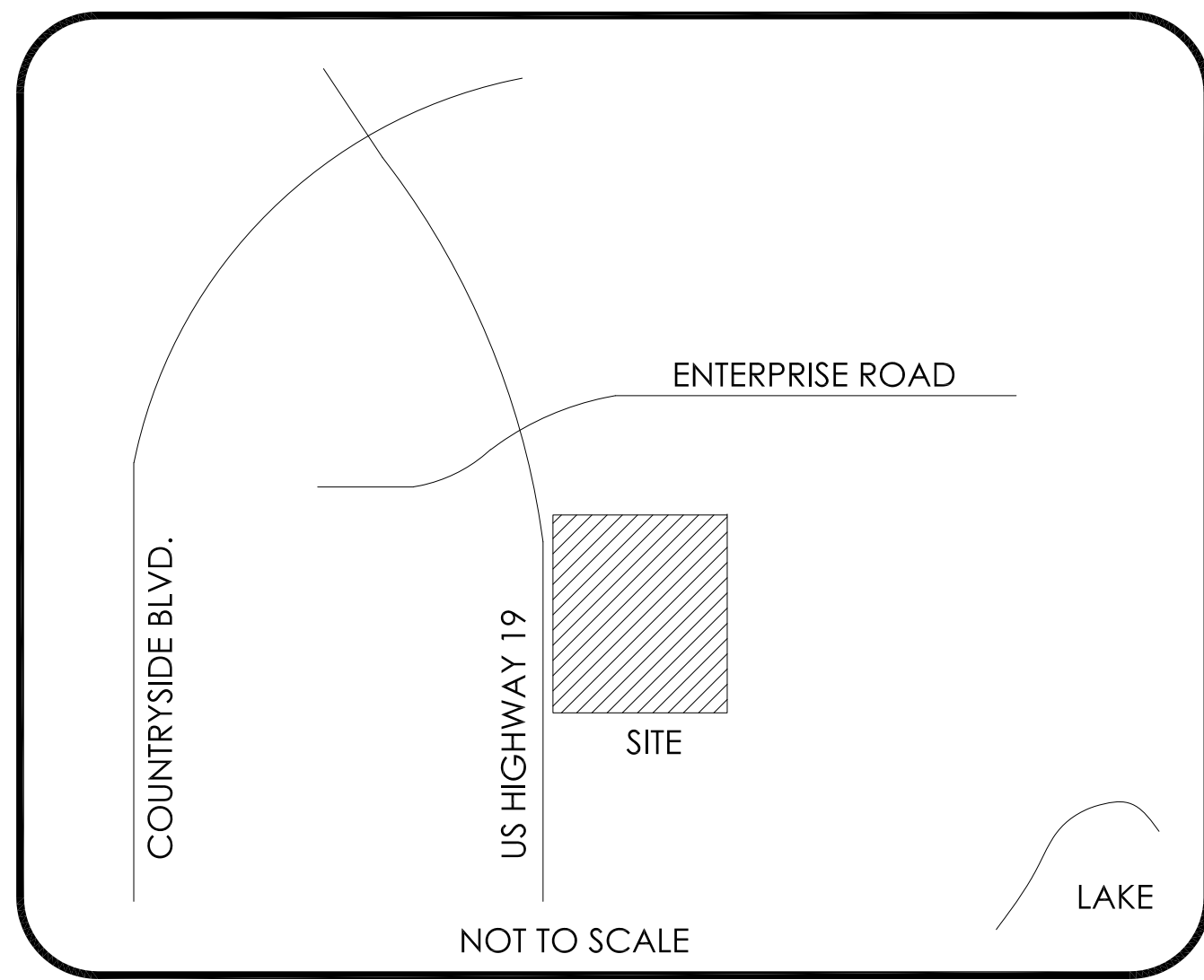


Dates:  
 NOV 05, 2012  
 May 14, 2013  
 JUNE 17, 2013  
 August 30, 2013  
 Nov. 11, 2013  
 Jan. 03, 2014  
 August 08, 2014  
 July 31, 2015  
 SEPTEMBER 21, 2015  
 October 19, 2016  
 April 17, 2017  
 July 17, 2017



SPACE:	AREA:	TENANT:
MAJOR A	24,500 S.F.	THE FRESH MARKET
MAJOR B	78,585 S.F.	BURLINGTON COAT FACTORY
A-100	8,273 S.F.	AVAILABLE
B-100	2,119 S.F.	OneMain Financial
B-110	3,756 S.F.	Noire the Nail Bar
B-120	5,865 S.F.	US POSTAL
B-130	14,901 S.F.	CHUCK E. CHEESE
B-150	4,021 S.F.	RENT-A-CENTER
B-160	823 S.F.	STATE FARM
B-170	1,504 S.F.	DENTIST
B-175	898 S.F.	KIDZ CUTZ
B-180	3,097 S.F.	ONCE UPON A CHILD
B-190	2,329 S.F.	ARMED FORCES
B-200	3,188 S.F.	ORANGE THEORY FITNESS
B-220	982 S.F.	US ARMED FORCES RECRUITING
B-230	1,036 S.F.	US ARMED FORCES RECRUITING
B-240	1,062 S.F.	SALON
B-250	667 S.F.	COUNTRY SIDE HEARING
B-260	1,848 S.F.	GREEN MINT ASIAN GRILL
B-270	2,012 S.F.	AVAILABLE
B-280	874 S.F.	LUXURIOUS NAILS
B-290	4,940 S.F.	JASON'S DELI

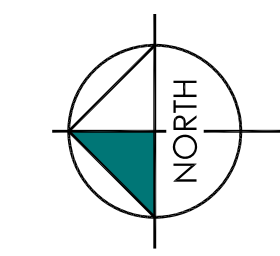
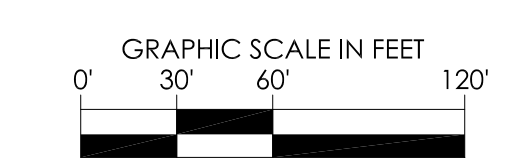
TOTALS:	
MAJOR A	24,500 S.F.
MAJOR B	78,585 S.F.
RETAIL A	8,273 S.F.
RETAIL B	55,922 S.F.
TOTAL	167,280 S.F.
TOTAL PARKING	700 SPACES
PARKING RATIO	4.18/1000

LAND AREA	
RGPT OWNED	±16.835 A.C.
OWNED BY OTHERS	±2.420 A.C.
TOTAL	±19.255 A.C.

AVAILABLE LEASED

**LEASE/SITE PLAN**  
SCALE: 1" = 60'




Footnotes:  
Zoning: - Commercial General

CIVIL DATA: ALTA SURVEY DATED 12-04-2006 INTERNATIONAL LAND SERVICES, INC.

DISCLAIMER

LEASE/SITE PLAN

Project  
CYPRESS POINT  
CLEARWATER  
FLORIDA



Center Number  
439-01  
Sheet Number  
LS-36  
Do not scale drawings or dimensions  
AVAILABILITY